

PRICE LIST

Anchorage
By Atlantis Beach

Anchorage – Titles Est. November 2025

Lot	Address	Area	Frontage	Price	BAL	Zoning
665	Fortescue Boulevard	717	22 (cnr)	SOLD	LOW	R15
666	Fortescue Boulevard	721	20	SOLD	LOW	R15
667	Fortescue Boulevard	774	20	\$410,000	12.5	R15
669	Quay Street	940	23.5	SOLD	LOW	R15
675	Quay Street	860	20	HOLD – \$439,000	12.5	R15
676	Quay Street	989	23	\$460,000	12.5	R15
680	Fortescue Boulevard	759	20.1	\$405,000	19	R15
685	Wharf Street	1019	23	\$470,000	29	R15
686	Wharf Street	927	20	\$450,000	29	R15
687	Wharf Street	1099	25.5	SOLD	29	R15
926	Wharf Street	1154	47.6	SOLD	29	R15
927	Wharf Street	1050	38.8	SOLD	29	R15
928	Wharf Street	1005	30 (cnr)	SOLD	29	R15

All lots include front landscaping and boundary fencing. \$2,000 Deposit required at contract signing. Pricing subject to change without notice.


Bushfire Attack Level Rating may apply to some lots. Pricing and details correct as of 28th May 2025.


Titled = Ready to build straight after settlement! * = BAL subject to additional setback requirements


For more information contact Damyn Strang on
0434 070 654 or visit atlantisbeach.com.au/anchorage





Legend


- 


Existing Residential
- 


Future Residential
- 


Current Release
- 


Future Release
- 


GARAGE LOCATIONS
- 


COLORBOND PLINTH WALLS
- 


RETAINING WALLS
- 


FOOTPATHS
- 


WATER SERVICES
- 


DRAINAGE SERVICES
- 


POWER DOME & STREET LIGHTS
- 


TRANSFORMER SITE
- 


NBN PIT SITE
- 


NO VEHICLE ACCESS
- 


LOT LEVEL
- 

ROAD LEVEL
- 

BAL 12.5
- 

BAL 19
- 

BAL 29
- 

HOLD
- 

SOLD

Location Plan



The service and engineering information shown is from design drawings and should not be construed as being the "As-Constructed" details. It is acknowledged that the dimensions and areas, as well as location of services and the existence and width of easements are subject to change in accordance with the requirements of any relevant Authority. The particulars of this plan are supplied for formation only presenting the facts at the time of printing and may change. The particulars shall not be taken as a representation in any respect on the Vendor or its Agent. Authorities should be consulted in relation to any limitations or requirements as building restrictions may apply.

Our Ref: 11928 Date: April 2025

